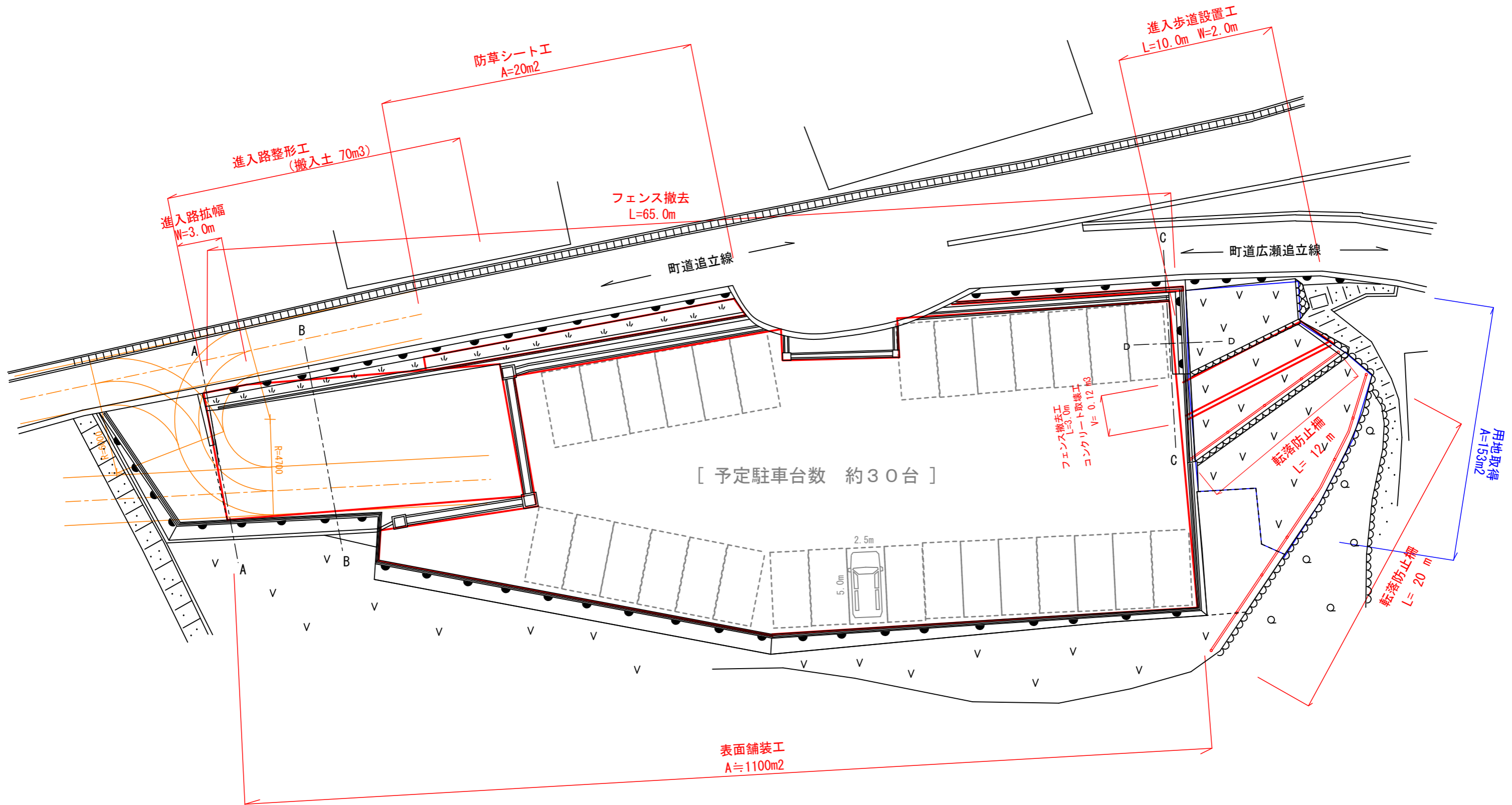


木沢プール跡地平面図

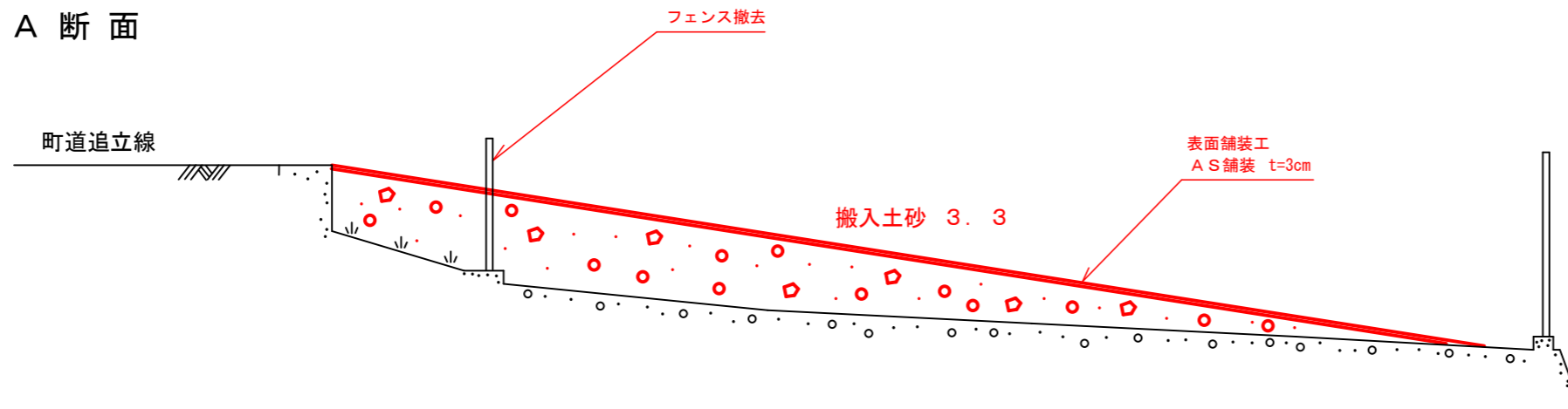
1 : 250



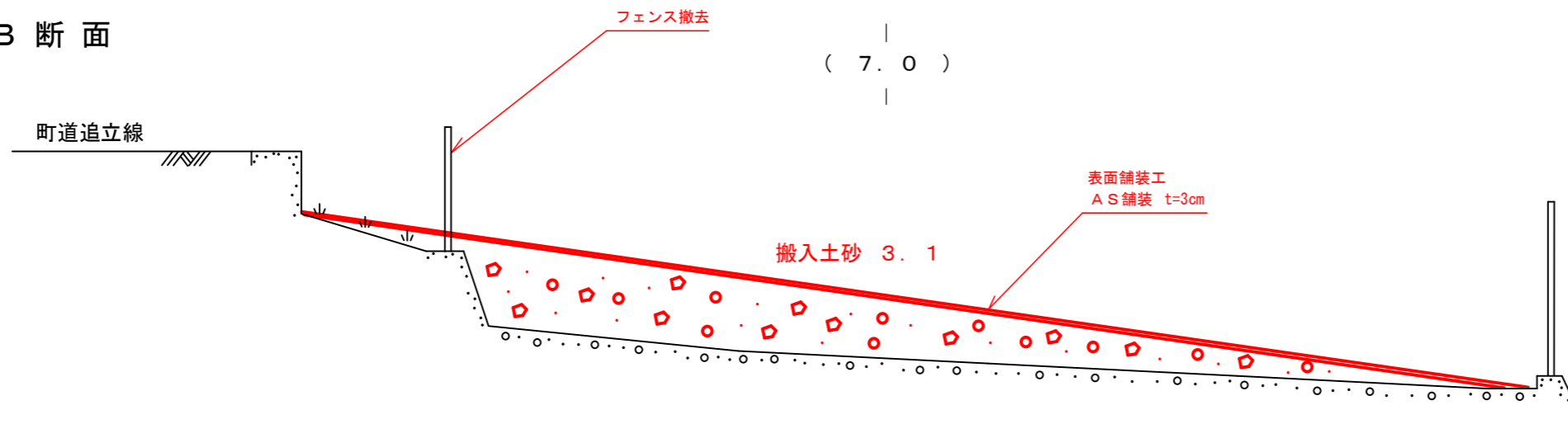
木沢プール跡地断面図

1 : 50

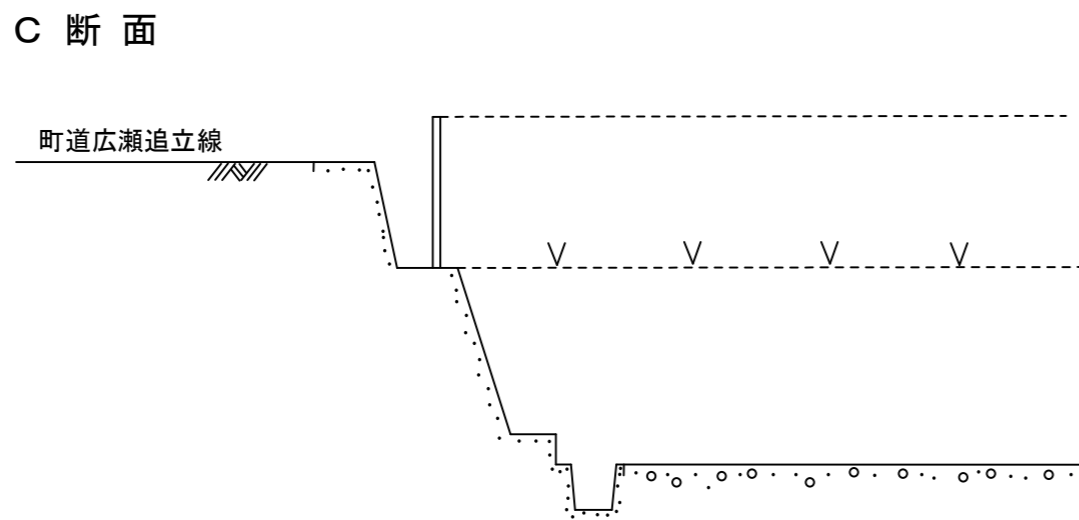
A 断面



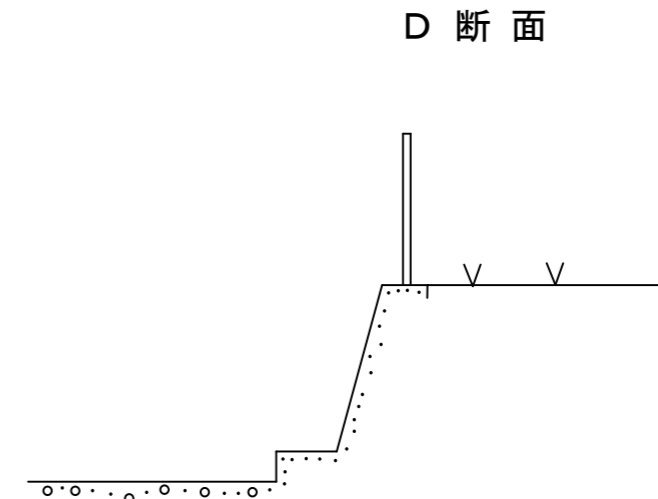
B 断面



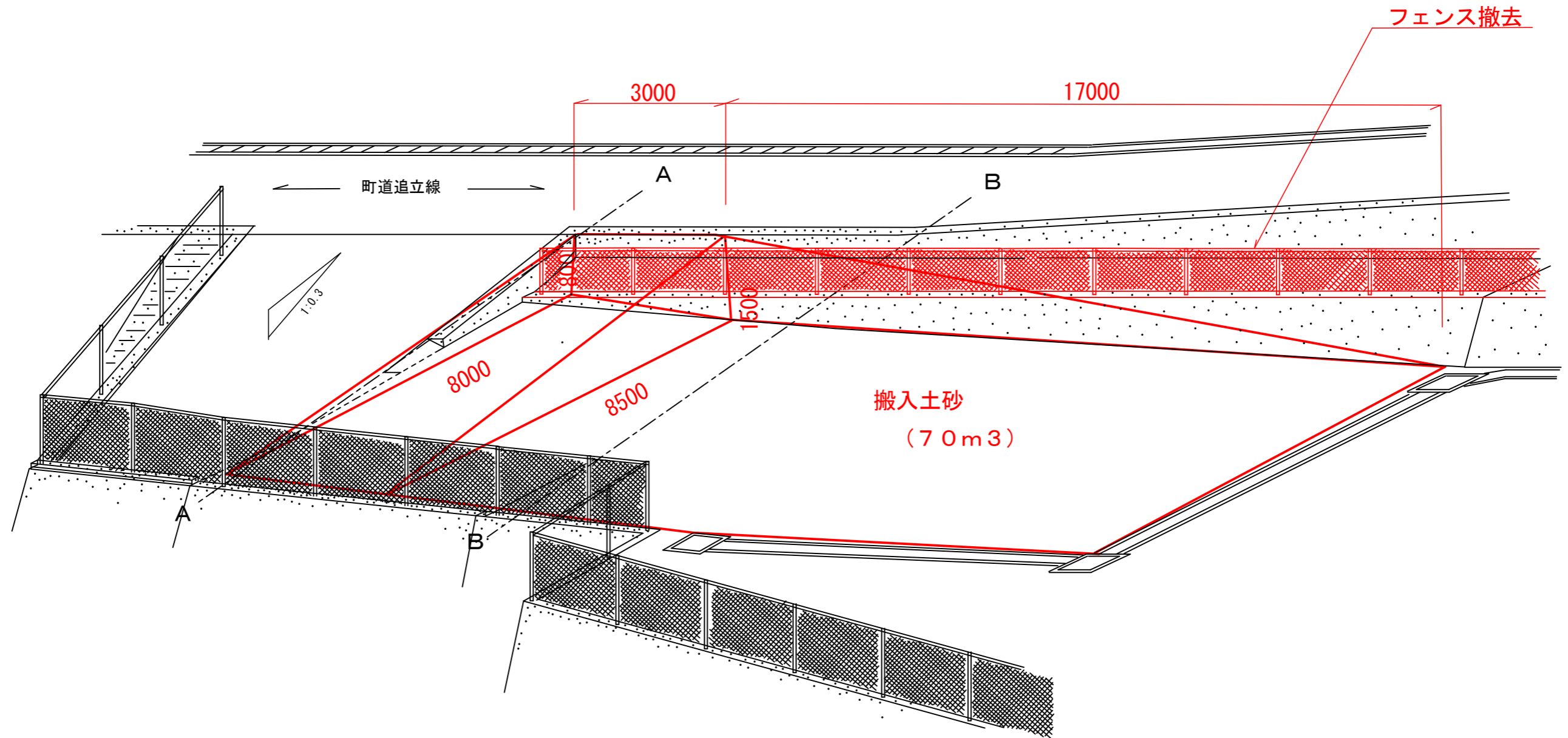
C 断面



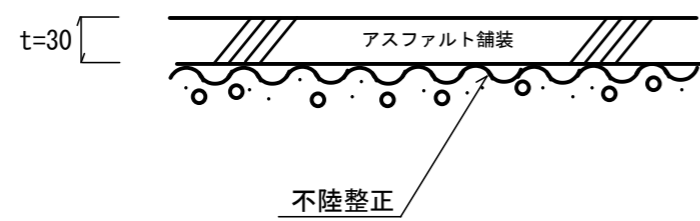
D 断面



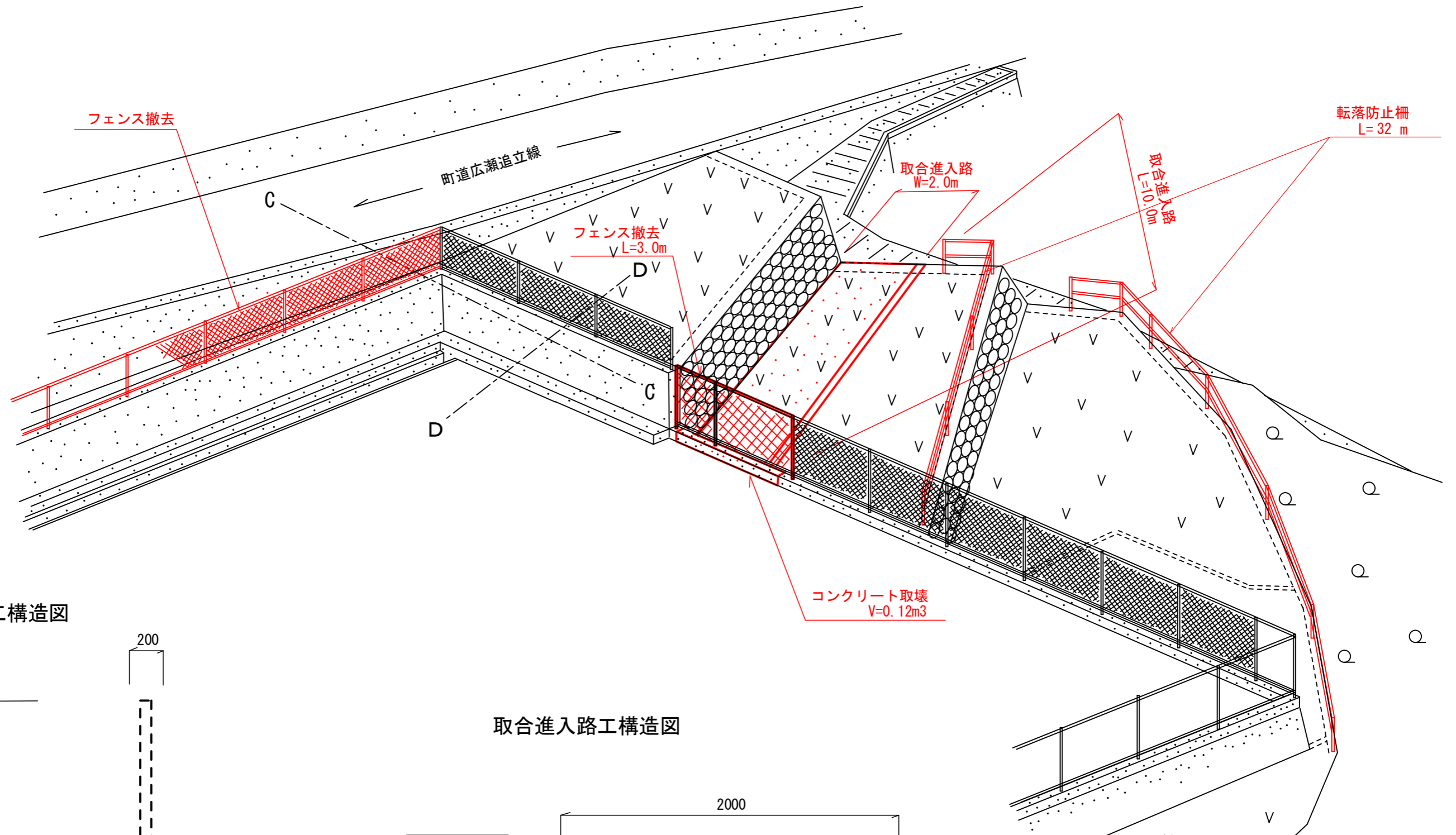
木沢プール跡地進入口鳥瞰図



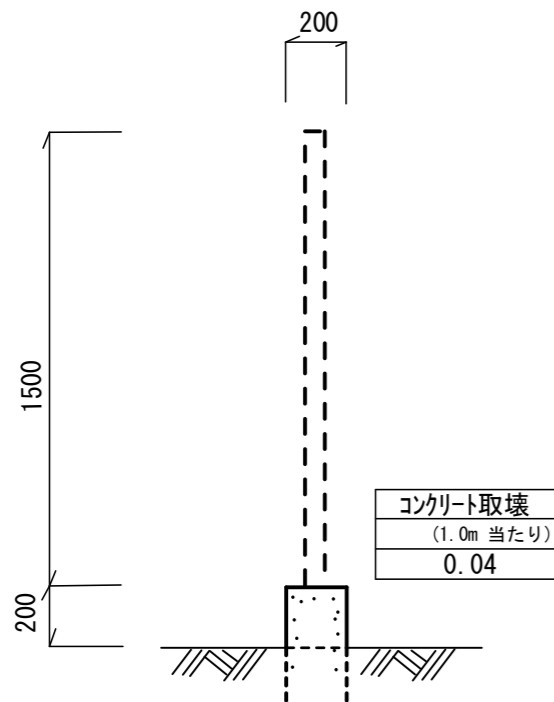
表面舗装工標準断面図
1 : 50



木沢プール跡地資料館側鳥瞰図



取壊工構造図



取合進入路工構造図

